

April 19, 2010

Mr. Scott Miller
U.S. Environmental Protection Agency, Region IV
4WD-SRTMB
61 Forsyth Street, S.W.
Atlanta, Georgia 30303-3104

VIA EMAIL

Subject: February 2010 Monthly Progress Report

Dear Mr. Miller:

On behalf of Beazer East, Inc. (Beazer), attached is the February 2010 Monthly Progress Report for the Cabot Carbon/Koppers Superfund Site in Gainesville, Florida, as required by 1991 Unilateral Administrative Order (UAO) and the 1994 UAO Amendment. If you have any questions or comments, please contact me.

Sincerely,



Gregory W. Council, P.E.
Principal Engineer

cc: Kelsey Helton, Florida DEP
John Mousa, Alachua County EPD
Rick Hutton, Gainesville Regional Utilities
John Herbert, Jones Edmunds
Penny Salisbury, Koppers
Linda Paul, Koppers
Joyce Fankulewski, Koppers
Mitchell Brouman, Beazer
Mike Slenska, Beazer
Donna Kopach, Beazer
Jim Erickson, GeoTrans
Guy Roemer, GeoTrans

February 2010
MONTHLY PROGRESS REPORT
Cabot Carbon/Koppers Superfund Site
Gainesville, Florida

1. Description of actions taken to comply with the Unilateral Administrative Order (March 1991) and estimate of the percentage of the RD/RA completed:

- Beazer's Operation and Maintenance (O&M) Contractor performed routine treatment plant operation and maintenance services for the ground water remedial system.
- Actions related to the Second (2006) Five-Year Review recommendations are being performed through 2010.

2. Summary of results of sampling and tests and all other data during the month:

- Instantaneous flow rates and totalizer volumes were measured in each extraction well.
- Passive NAPL recovery continues: 3.0 gallons of NAPL were bailed from Upper Hawthorn wells during the past month (2 recovery events). A total of 377.31 gallons have been bailed since the start of the NAPL recovery program on June 19, 2004. The two-week recovery schedule was started October 25, 2005. The attached table provides details of the NAPL recovery volumes by well and date.
- A total of 1,137,234 gallons of ground water were recovered by the Surficial Aquifer drains and extraction well system during the past month (system run time of 394.5 hours). The water was treated and discharged to Gainesville Regional Utilities (GRU). The average recovery rate for the month was approximately 48.0 gallons per minute (gpm). The recovery rate for each component is listed below.
 - Perimeter Extraction Wells: 444,675 gallons
 - FW-6: 17,753 gallons
 - FW-21B: 51,507 gallons
 - Former North Lagoon Drain: 152,174 gallons
 - Former Drip Track Drain: 208,034 gallons
 - Former Process Area Drain: 86,000 gallons
 - Former South Lagoon Drain: 177,091 gallons

3. Summary of all plans, reports, deliverables and procedures completed:

- Completed monthly maintenance check.
- Inspected piezometers, extraction wells, piping, valves, treatment plant vessels and controls, buildings and grounds.
- Conducted quarterly POTW TSI/TSE sampling on February 4, 2010.
- Conducted first quarter GW sampling at Floridan, Hawthorn, and Surficial aquifer wells the week of February 1st.
- Replaced sonic transmitter system with float system.

- Removed Former Process Area Drain pump and installed new pump.
- Disposed 210 drums of PPE, spent filters, plastic, treatment sludge, and hazardous soil.
- Installed isolation casings at FW-27B, FW-28B, and FW-31BE.
- Submitted two work plans for off-Site soil sampling.

4. Projected work for the next month (March 2010) with schedule considerations:

- Please see the attached draft schedule. Note that this is a working schedule and is likely to change.
- Measure instantaneous flow rates and totalizer volumes for each extraction well.
- Continue NAPL removal from Hawthorn Group wells on a two-week schedule.
- Continue Upper Floridan Aquifer Northwest Area Drilling.

5. Summary of problems or potential problems and actual or anticipated delays encountered during the month:

- Sonic transmitter failed causing significant downtime (277.5 hrs). Pumps were only able to run manually during the day for approximately 2 weeks until all process control repairs were completed. The sonic transmitter system has been replaced with a float system.

6. Actions being taken to rectify problems or delays:

- None this reporting period.

7. Supplemental information:

- Please see the attached draft schedule. Note that this is a working schedule and is likely to change.

8. Changes in personnel during this month:

- None this reporting period.

Hawthorn Group Passive NAPL Recovery (Page 1 of 4)

Well Date	HG-9S		HG-10S		HG-10D		HG-11S		HG-12S		HG-12D		HG-15S		HG-16S		HG-16D		FW-6		Total Vol. removed (gal)
	Thickness (ft)	Vol. Removed (gal)	Thickness (ft)	Vol. Removed (gal)	Thickness (ft)	Vol. Removed (gal)	Thickness (ft)	Vol. Removed (gal)	Thickness (ft)	Vol. Removed (gal)	Thickness (ft)	Vol. Removed (gal)	Thickness (ft)	Vol. Removed (gal)	Thickness (ft)	Vol. Removed (gal)	Thickness (ft)	Vol. Removed (gal)	Thickness (ft)	Vol. Removed (gal)	
6/19/2004	0.25		2.42		0.17		2.74		1.04		1.13		NM		1.08		NM		NM		-
7/7/2004	0.4		3.25		Stain		2.44		Stain		Stain		ND		0.75		ND		ND		-
7/20/2004	NM	0.1	3.24	0.8	ND	0	3.08	0.8	1.74	0.2	NM	Trace	NM	NM	1.74	0.1	NM	NM	NM	NM	2
8/3/2004	ND	0	3.29	0.3	ND	0	2.78	0.3	2.39	Trace	ND	0	ND	0	1.38	0.65	ND	0	ND	0	1.25
8/10/2004	ND	Trace	1.2	0.3	ND	0	2.69	0.4	2.25	0.5	NM	0	ND	0	0.5	0.2	ND	0	ND	0	1.4
8/17/2004	NM	0	3.03	0.7	NM	0	3.16	0.8	2.37	0.6	NM	0	ND	0	1.4	0.6	ND	0	ND	0	2.7
8/24/2004	NM	0	3.01	0.6	NM	Trace	1.27	0.4	0.39	0.3	NM	Trace	ND	0	1.24	0.3	ND	0	ND	0	1.6
8/31/2004	ND	0	2.87	0.2	ND	0	1.36	0.1	1.32	0.1	ND	0	ND	0	NM	0.1	ND	0	ND	0	0.5
9/8/2004	NM	0	2.09	0.6	NM	0	2.03	0.5	1.38	0.5	NM	0	ND	0	NM	0	ND	0	ND	0	1.6
9/14/2004	ND	0	3.21	0.5	NM	0	0.61	0.1	2.49	0.4	MN	0	1.94	0.3	1.9	0.3	ND	0	ND	0	1.6
9/21/2004	NM	0	2.76	0.6	NM	0	0.5	0.1	0.68	0.1	ND	0	NM	0	2.24	0.1	ND	0	ND	0	0.9
9/28/2004	ND	0	2.64	0.5	ND	0	1.88	0.2	1.15	0.2	NM	0	0.82	0.1	NM	0	ND	0	ND	0	1
10/5/2004	ND	0	4.85	0.8	Stain	0	1.3	0.25	1.6	0.3	ND	0	0.37	0.06	2.09	0.3	ND	0	ND	0	1.71
10/12/2004	ND	0	3.46	0.4	ND	0	3.12	0.4	1.88	0.3	ND	0	1.97	0.1	Stain	0.1	ND	0	ND	0	1.3
10/20/2004	ND	0	2.33	0.4	ND	0	2.58	0.4	1.27	0.2	ND	0	1.4	0.2	Stain	0.1	ND	0	ND	0	1.3
10/26/2004	ND	0	3.65	0.6	ND	0	3.94	0.6	1.89	0.3	ND	0	2.37	0.4	3.48	0.6	ND	0	ND	0	2.5
11/2/2004	ND	0	2.8	0.5	ND	0	3	0.5	2.4	0.4	ND	0	1.07	0.2	2.15	0.3	ND	0	ND	0	1.9
11/9/2004	ND	0	2.74	0.5	ND	0	2.16	0.4	2.51	0.4	ND	0	1.69	0.3	1.26	0.2	ND	0	ND	0	1.8
11/16/2004	ND	0	2.57	0.4	ND	0	2.38	0.4	1.37	0.2	ND	0	0.5	0.1	1.11	0.2	ND	0	ND	0	1.3
11/23/2004	Stain	0	3.16	0.5	Slit. Stain	0	3.23	0.5	1.86	0.3	ND	0	1.4	0.2	1.85	0.3	ND	0	ND	0	1.8
11/30/2004	ND	0	2.21	0.4	ND	0	3.77	0.6	2.2	0.4	ND	0	1.74	0.3	2.35	0.4	ND	0	ND	0	2.1
12/8/2004	ND	0	3.08	0.5	ND	0	3.24	0.5	1.8	0.3	ND	0	1.23	0.2	1.84	0.3	ND	0	ND	0	1.8
12/14/2004	ND	0	3.34	0.5	ND	0	3.92	0.6	2.16	0.3	ND	0	1.48	0.2	2.33	0.4	ND	0	ND	0	2
1/5/2005	ND	0	3.57	0.6	ND	0	5.51	0.9	2.8	0.4	ND	0	2.37	0.4	3.59	0.6	ND	0	ND	0	2.9
1/11/2005	ND	0	2.68	0.4	ND	0	3.41	0.6	1.82	0.3	ND	0	1.77	0.3	1.89	0.3	ND	0	ND	0	1.9
1/20/2005	ND	0	2.82	0.5	ND	0	3.03	0.5	1.63	0.3	ND	0	1.46	0.2	1.62	0.2	ND	0	ND	0	1.7
1/27/2005	ND	0	3.14	0.5	ND	0	3.73	0.6	2.04	0.3	ND	0	1.9	0.3	2.12	0.4	ND	0	ND	0	2.1
2/8/2005	ND	0	3.44	0.5	ND	0	4.77	0.8	2.57	0.4	ND	0	2.35	0.4	3.42	0.6	ND	0	ND	0	2.7
2/15/2005	ND	0	3.5	0.6	ND	0	5.38	0.9	2.85	0.5	ND	0	2.56	0.4	3.21	0.5	ND	0	ND	0	2.9
2/22/2005	ND	0	2.67	0.4	ND	0	3.69	0.6	2.05	0.3	ND	0	1.8	0.3	1.49	0.2	ND	0	ND	0	1.8
3/1/2005	ND	0	3.12	0.5	ND	0	4.43	0.7	2.45	0.4	ND	0	2.16	0.3	2.69	0.4	ND	0	ND	0	2.3
3/11/2005	ND	0	2.67	0.4	ND	0	3.48	0.6	1.9	0.3	ND	0	1.5	0.2	1.95	0.3	ND	0	ND	0	1.8
3/15/2005	ND	0	2.6	0.4	ND	0	3.57	0.6	1.87	0.3	ND	0	1.39	0.2	1.82	0.3	ND	0	ND	0	1.8
3/22/2005	ND	0	2.26	0.4	ND	0	3.5	0.6	2.06	0.3	ND	0	2.05	0.3	1.29	0.2	ND	0	ND	0	1.8
3/29/2005	ND	0	2	0.3	ND	0	2.38	0.4	2.1	0.3	ND	0	2.33	0.4	2.91	0.5	ND	0	ND	0	1.9
4/6/2005	ND	0	2.61	0.4	ND	0	2.74	0.4	1.4	0.2	ND	0	1.92	0.3	1.38	0.2	ND	0	ND	0	1.5
4/14/2005	ND	0	3.24	0.5	ND	0	3.29	0.5	1.37	0.2	ND	0	1.92	0.3	1.33	0.2	ND	0	ND	0	1.7
4/19/2005	ND	0	2.64	0.4	ND	0	3.34	0.5	1.75	0.3	ND	0	1.66	0.3	1.84	0.3	ND	0	ND	0	1.8
4/27/2005	ND	0	1.76	0.3	ND	0	1.98	0.3	1.59	0.3	ND	0	2.13	0.4	1.42	0.2	ND	0	ND	0	1.5
5/3/2005	ND	0	2.3	0.4	ND	0	2.77	0.4	1.32	0.2	ND	0	1.69	0.3	1.04	0.2	ND	0	ND	0	1.5
5/12/2005	ND	0	2.61	0.4	ND	0	3.22	0.5	1.86	0.3	ND	0	1.71	0.3	1.85	0.3	ND	0	ND	0	1.8
5/17/2005	ND	0	2.3	0.4	ND	0	2.75	0.4	1.61	0.3	ND	0	0.83	0.1	1.63	0.3	ND	0	ND	0	1.5
5/24/2005	ND	0	2.15	0.4	ND	0	1.58	0.3	2.33	0.4	ND	0	1.34	0.2	1.89	0.3	ND	0	ND	0	1.6
6/1/2005	ND	0	2.62	0.4	ND	0	2.36	0.4	1.04	0.2	ND	0	1.91	0.3	1.02	0.2	ND	0	ND	0	1.5
6/9/2005	ND	0	1.6	0.3	ND	0	1.97	0.3	1.11	0.2	ND	0	1.31	0.2	1.43	0.2	ND	0	ND	0	1.2
6/15/2005	ND	0	1.3	0.2	ND	0	1.57	0.3	1.17	0.2	ND	0	1.54	0.2	1.42	0.2	ND	0	ND	0	1.1
6/22/2005	ND	0	1.81	0.3	ND	0	1.62	0.3	1.65	0.3	ND	0	1.64	0.3	1.6	0.3	ND	0	ND	0	1.5
6/28/2005	ND	0	3.01	0.5	ND	0	3.21	0.5	1.12	0.2	ND	0	1.93	0.3	1.33	0.2	ND	0	ND	0	1.7
7/7/2005	ND	0	3.06	0.5	ND	0	0.87	0.1	2	0.3	ND	0	1.73	0.3	1.63	0.3	ND	0	ND	0	1.5
7/13/2005	ND	0	2.37	0.4	ND	0	1.98	0.3	1.2	0.2	ND	0	0.79	0.1	1.3	0.2	ND	0	ND	0	1.2
7/19/2005	ND	0	2.12	0.3	ND	0	1.71	0.3	1.02	0.2	ND	0	0.64	0.1	1.02	0.2	ND	0	ND	0	1.1
7/26/2005	ND	0	1.43	0.2	ND	0	0.87	0.1	0.76	0.1	ND	0	1.84	0.3	1.23	0.2	ND	0	ND	0	0.9
8/2/2005	ND	0	1.37	0.2	ND	0	0.76	0.1	0.62	0.1	ND	0	1.85	0.3	1.2	0.2	ND	0	ND	0	0.9

Hawthorn Group Passive NAPL Recovery (Page 2 of 4)

Well	HG-9S		HG-10S		HG-10D		HG-11S		HG-12S		HG-12D		HG-15S		HG-16S		HG-16D		FW-6		Total Vol. removed (gal)
	Date	Thickness (ft)	Vol. Removed (gal)	Thickness (ft)	Vol. Removed (gal)	Thickness (ft)	Vol. Removed (gal)	Thickness (ft)	Vol. Removed (gal)	Thickness (ft)	Vol. Removed (gal)	Thickness (ft)	Vol. Removed (gal)	Thickness (ft)	Vol. Removed (gal)	Thickness (ft)	Vol. Removed (gal)	Thickness (ft)	Vol. Removed (gal)	Thickness (ft)	
8/9/2005	ND	0	0.2	1.52	ND	0	0.65	0.1	0.98	0.2	ND	0	1.9	0.3	1.59	0.3	ND	0	ND	0	1.1
8/16/2005	ND	0	0.2	1.55	ND	0	0.62	0.1	0.86	0.1	ND	0	2.04	0.3	1.46	0.2	ND	0	ND	0	0.9
8/23/2005	ND	0	0.3	1.57	ND	0	0.83	0.1	1.06	0.2	ND	0	2.14	0.4	1.68	0.3	ND	0	ND	0	1.3
8/30/2005	ND	0	0.3	1.71	ND	0	1.17	0.2	1.11	0.2	ND	0	1.83	0.3	1.93	0.3	ND	0	ND	0	1.3
9/7/2005	ND	0	0.3	1.57	ND	0	1.1	0.2	1.03	0.2	ND	0	1.85	0.3	1.94	0.3	ND	0	ND	0	1.3
9/13/2005	ND	0	0.2	1.2	ND	0	1.02	0.2	0.76	0.1	ND	0	1.64	0.3	1.67	0.3	ND	0	ND	0	1.1
9/20/2005	ND	0	0.2	1.05	ND	0	0.96	0.2	0.61	0.1	ND	0	1.49	0.2	1.63	0.3	ND	0	ND	0	1
9/27/2005	ND	0	0.1	0.92	ND	0	1.17	0.2	1.22	0.2	ND	0	1.34	0.2	1.23	0.2	ND	0	ND	0	0.9
10/4/2005	ND	0	0.2	0.97	ND	0	1.06	0.2	1.16	0.2	ND	0	1.24	0.2	1.14	0.2	ND	0	ND	0	1
10/11/2005	ND	0	0.2	1.17	ND	0	0.99	0.2	1.06	0.2	ND	0	1.14	0.2	1.22	0.2	ND	0	ND	0	1
10/25/2005	ND	0	0.2	1.21	ND	0	1.17	0.2	1.1	0.2	ND	0	1.32	0.2	1.34	0.2	ND	0	ND	0	1
11/8/2005	ND	0	0.2	1.4	ND	0	1.24	0.2	1.22	0.2	ND	0	1.34	0.2	1.37	0.2	ND	0	ND	0	1
11/30/2005	ND	0	0.2	1.42	ND	0	1.28	0.2	1.17	0.2	ND	0	1.4	0.2	1.45	0.2	ND	0	ND	0	1
12/14/2005	ND	0	0.2	1.43	ND	0	1.33	0.2	2.95	0.5	ND	0	1.53	0.2	1.39	0.2	ND	0	ND	0	1.3
1/3/2006	ND	0	0.3	1.59	ND	0	1.57	0.3	3.15	0.5	ND	0	1.7	0.3	1.5	0.2	ND	0	ND	0	1.6
1/19/2006	ND	0	0.6	3.76	stain	0	3.25	0.5	3.98	0.6	ND	0	3.01	0.5	2.85	0.5	ND	0	ND	0	2.7
2/10/2006	ND	0	0.5	3.01	ND	0	2.68	0.4	3.65	0.6	ND	0	2.8	0.5	2.59	0.4	ND	0	ND	0	2.4
2/23/2006	ND	0	0.5	3.08	ND	0	2.73	0.4	3.2	0.5	ND	0	2.84	0.5	2.68	0.4	ND	0	ND	0	2.3
3/7/2006	ND	0	0.4	2.61	ND	0	2.68	0.4	3.46	0.6	ND	0	2.02	0.3	2.49	0.4	ND	0	ND	0	2.1
3/21/2006	ND	0	0.4	2.46	ND	0	2.55	0.4	3.35	0.5	ND	0	1.74	0.3	2.22	0.4	ND	0	ND	0	2
4/4/2006	ND	0	0.4	2.26	ND	0	1.67	0.3	1.87	0.3	ND	0	2.3	0.4	2.23	0.4	ND	0	ND	0	1.8
4/18/2006	ND	0	0.4	2.15	ND	0	2.38	0.4	2.74	0.4	ND	0	2.34	0.4	2.48	0.4	ND	0	ND	0	2
5/3/2006	ND	0	0.3	2.01	ND	0	2.46	0.4	2.5	0.4	ND	0	2.34	0.4	2.99	0.5	ND	0	ND	0	2
5/17/2006	ND	0	0.9	5.64	ND	0	5.64	0.9	6	1	ND	0	6.74	1.1	5.82	0.9	ND	0	ND	0	4.8
5/30/2006	ND	0	0.5	3.12	ND	0	2.75	0.4	3.06	0.5	ND	0	2.43	0.4	2.45	0.4	ND	0	ND	0	2.2
6/15/2006	ND	0	0.5	3.27	ND	0	2.87	0.5	3.12	0.5	ND	0	2.58	0.4	2.59	0.4	ND	0	ND	0	2.3
6/27/2006	ND	0	0.5	2.8	ND	0	1.87	0.3	2.55	0.4	ND	0	2.34	0.4	1.99	0.3	ND	0	ND	0	1.9
7/13/2006	ND	0	0.5	2.96	ND	0	2.08	0.3	2.67	0.4	ND	0	2.5	0.4	2.23	0.4	ND	0	ND	0	2
7/25/2006	ND	0	0.5	3.07	ND	0	1.98	0.3	2.73	0.4	ND	0	2.6	0.4	2	0.3	ND	0	ND	0	1.9
8/8/2006	ND	0	0.4	2.26	ND	0	1.98	0.3	2.31	0.4	ND	0	2.01	0.3	2.05	0.3	ND	0	ND	0	1.7
8/22/2006	ND	0	0.3	2.11	ND	0	2.18	0.4	2.36	0.4	ND	0	2.28	0.4	2.31	0.4	ND	0	ND	0	1.9
9/5/2006	ND	0	0.4	2.26	ND	0	2.14	0.3	2.56	0.4	ND	0	2.46	0.4	2.43	0.4	ND	0	ND	0	1.9
9/19/2006	ND	0	0.4	2.47	ND	0	2.28	0.4	2.62	0.4	ND	0	2.66	0.4	2.49	0.4	ND	0	ND	0	2
10/3/2006	ND	0	0.4	2.51	ND	0	2.31	0.4	2.59	0.4	ND	0	2.7	0.4	2.62	0.4	ND	0	ND	0	2
10/17/2006	ND	0	0.4	2.56	ND	0	2.33	0.4	2.62	0.4	ND	0	2.71	0.4	2.54	0.4	ND	0	ND	0	2
10/31/2006	ND	0	0.4	2.41	ND	0	2.24	0.4	2.56	0.4	ND	0	2.64	0.4	2.49	0.4	ND	0	ND	0	2
11/14/2006	ND	0	0.4	2.57	ND	0	2.29	0.4	2.67	0.4	ND	0	2.7	0.4	2.54	0.4	ND	0	ND	0	2
11/28/2006	ND	0	0.3	1.92	ND	0	2.19	0.4	2.12	0.4	ND	0	2.52	0.4	2.23	0.4	ND	0	ND	0	1.9
12/12/2006	ND	0	0.3	1.97	ND	0	2.24	0.4	2.16	0.4	ND	0	2.54	0.4	2.26	0.4	ND	0	ND	0	1.9
12/27/2006	ND	0	0.3	2.1	ND	0	2.38	0.4	2.22	0.4	ND	0	2.6	0.4	2.24	0.4	ND	0	ND	0	1.9
1/10/2007	ND	0	0.4	2.31	ND	0	2.64	0.4	2.36	0.4	ND	0	2.75	0.4	2.34	0.4	ND	0	ND	0	2
1/23/2007	ND	0	0.4	2.37	ND	0	2.79	0.4	2.42	0.4	ND	0	2.71	0.4	2.4	0.4	ND	0	ND	0	2
2/6/2007	ND	0	0.4	2.42	ND	0	2.74	0.4	2.46	0.4	ND	0	2.65	0.4	2.46	0.4	ND	0	ND	0	2
2/20/2007	ND	0	0.4	2.48	ND	0	2.67	0.4	2.47	0.4	ND	0	2.56	0.4	2.49	0.4	ND	0	ND	0	2
3/6/2007	ND	0	0.4	2.52	ND	0	2.61	0.4	2.45	0.4	ND	0	2.65	0.4	2.54	0.4	ND	0	ND	0	2
3/20/2007	ND	0	0.4	2.31	ND	0	2.6	0.4	2.45	0.4	ND	0	2.53	0.4	2.47	0.4	ND	0	ND	0	2
4/3/2007	ND	0	0.4	2.42	ND	0	2.55	0.4	2.5	0.4	ND	0	2.5	0.4	2.49	0.4	ND	0	ND	0	2
4/17/2007	ND	0	0.4	2.52	ND	0	2.61	0.4	2.45	0.4	ND	0	2.56	0.4	2.43	0.4	ND	0	ND	0	2
5/9/2007	ND	0	0.6	3.51	ND	0	4.14	0.7	3.65	0.6	ND	0	3.64	0.6	3.92	0.6	ND	0	ND	0	3.1
5/31/2007	ND	0	0.3	2.11	ND	0	3.63	0.6	3.2	0.5	ND	0	2.83	0.5	2.47	0.4	ND	0	ND	0	2.3
6/12/2007	ND	0	0.3	1.97	ND	0	2.77	0.4	2.62	0.4	ND	0	2.3	0.4	2.03	0.3	ND	0	ND	0	1.8
6/26/2007	stain	0	0.3	2.07	stain	0	3.63	0.6	4.05	0.7	ND	0	2.8	0.4	2.49	0.4	ND	0	ND	0	2.4
7/10/2007	Trace	0	0.5	1.81	ND	0	11.64	1	7.04	1.25	ND	0	8.87	1.25	4.73	0.5	ND	0	ND	0	4.5

Hawthorn Group Passive NAPL Recovery (Page 3 of 4)

Well	HG-9S		HG-10S		HG-10D		HG-11S		HG-12S		HG-12D		HG-15S		HG-16S		HG-16D		FW-6		Total Vol. removed (gal)
	Thickness (ft)	Vol. Removed (gal)	Thickness (ft)	Vol. Removed (gal)	Thickness (ft)	Vol. Removed (gal)	Thickness (ft)	Vol. Removed (gal)	Thickness (ft)	Vol. Removed (gal)	Thickness (ft)	Vol. Removed (gal)	Thickness (ft)	Vol. Removed (gal)	Thickness (ft)	Vol. Removed (gal)	Thickness (ft)	Vol. Removed (gal)	Thickness (ft)	Vol. Removed (gal)	
7/26/2007	stain	0	1.95	0.25	stain	0	12.45	2.75	7.45	1	ND	0	7.58	0.6	3.98	0.25	ND	0	ND	0	4.85
8/8/2007	stain	0	1.13	0.25	stain	0	12.38	2.5	7.05	1	ND	0	10.14	0.75	3.68	0.25	ND	0	ND	0	4.75
8/21/2007	stain	0	2.23	0.25	stain	0	10.34	2.25	5.98	1.25	ND	0	11.51	0.75	2.27	0.25	ND	0	ND	0	4.75
9/5/2007	stain	0	2	1.25	stain	0	7.7	1.5	5.31	1	ND	0	12.54	1	4.64	0.5	ND	0	ND	0	5.25
9/19/2007	stain	0	0.42	0.2	stain	0	2.98	0.4	2.97	0.3	ND	0	2.5	0.4	0.54	0.1	ND	0	ND	0	1.4
10/3/2007	stain	0	1.02	0.1	stain	0	7.6	1.5	4.53	0.75	ND	0	15.75	0.75	6.07	1.5	ND	0	ND	0	4.6
10/16/2007	stain	0	1.45	0.25	stain	0	6.46	0.5	4.61	0.25	ND	0	14.36	2	3.39	1	ND	0	ND	0	4
10/30/2007	stain	0	1.05	0.25	stain	0	5.18	0.6	3.12	0.5	ND	0	9.26	1.75	1.65	0.6	ND	0	ND	0	3.7
11/13/2007	stain	0	1.61	0.3	stain	0	5.04	0.8	3.01	0.4	ND	0	8.84	1.5	1.74	0.65	ND	0	ND	0	3.65
11/28/2007	stain	0	1.16	0.2	stain	0	5.24	0.85	2.95	0.4	ND	0	8.59	1.5	1.44	0.4	ND	0	ND	0	3.35
12/11/2007	stain	0	1.82	0.25	stain	0	4.88	0.65	2.98	0.4	ND	0	8.75	1.7	1.22	0.3	ND	0	ND	0	3.3
12/28/2007	stain	0	2.14	0.3	stain	0	5.4	0.8	3.39	0.5	ND	0	8.8	1.6	2.44	0.3	ND	0	ND	0	3.5
1/9/2008	stain	0	2.07	0.3	stain	0	4.81	0.8	3.76	0.5	ND	0	8.75	1.4	1.33	0.3	ND	0	ND	0	3.3
1/21/2008	stain	0	1.91	0.2	stain	0	4.64	0.6	2.86	0.4	ND	0	8.77	1.4	2.36	0.4	ND	0	ND	0	3
2/5/2008	stain	0	2.06	0.25	stain	0	5	1	3.18	0.5	ND	0	8.7	1.3	2.34	0.3	ND	0	ND	0	3.35
2/19/2008	ND	0	2.26	0.2	stain	0	4.45	0.9	3.26	0.5	ND	0	8.76	1.3	2.62	0.4	ND	0	ND	0	3.3
3/4/2008	stain	0	NM	0	NM	0	4.27	0.7	3.24	0.5	ND	0	8.24	1.25	2.53	0.3	ND	0	ND	0	2.75
3/20/2008	stain	0	NM	0	NM	0	4.5	0.9	3.16	0.4	ND	0	8.51	1.25	2.35	0.4	ND	0	ND	0	2.95
4/1/2008	stain	0	NM	0	NM	0	4.04	0.6	2.93	0.5	ND	0	7.95	1.2	2.42	0.4	ND	0	ND	0	2.7
4/16/2008	stain	0	NM	0	NM	0	4.43	0.7	2.72	0.4	ND	0	8.04	1.2	1.95	0.4	ND	0	ND	0	2.7
4/29/2008	stain	0	NM	0	NM	0	4.27	0.75	2.57	0.4	ND	0	8.29	1.1	1.56	0.4	ND	0	ND	0	2.65
5/13/2008	stain	0	NM	0	NM	0	4	0.75	2.79	0.5	ND	0	8.1	1.2	1.79	0.3	ND	0	ND	0	2.75
5/27/2008	stain	0	NM	0	NM	0	3.98	0.9	2.58	0.4	ND	0	7.9	1.2	1.57	0.3	ND	0	ND	0	2.8
6/10/2008	stain	0	NM	0	NM	0	3.84	0.7	2.72	0.4	ND	0	7.94	1.2	1.43	0.4	ND	0	ND	0	2.7
6/24/2008	stain	0	NM	0	NM	0	3.91	0.6	2.52	0.4	ND	0	7.76	1.1	1.42	0.3	ND	0	ND	0	2.4
7/10/2008	stain	0	NM	0	NM	0	3.99	0.7	3.15	0.4	ND	0	7.73	1	1.89	0.4	ND	0	ND	0	2.5
7/24/2008	stain	0	NM	0	NM	0	5.39	0.9	3.26	0.5	ND	0	8.38	1.1	1.83	0.3	ND	0	ND	0	2.8
8/7/2008	stain	0	NM	0	NM	0	4.38	0.75	2.85	0.3	ND	0	8.38	1.1	1.44	0.4	ND	0	ND	0	2.55
8/19/2008	stain	0	NM	0	NM	0	3.76	0.7	2.83	0.4	ND	0	8.27	1.1	1.16	0.3	ND	0	ND	0	2.5
9/3/2008	stain	0	stain	0	stain	0	4.34	0.7	2.83	0.4	ND	0	8.35	1.1	1.26	0.25	ND	0	ND	0	2.45
9/16/2008	stain	0	stain	0	stain	0	3.98	0.75	2.79	0.4	ND	0	8.6	1	1.32	0.25	ND	0	ND	0	2.4
9/30/2008	stain	0	0.59	0.1	stain	0	3.9	0.7	3.03	0.3	ND	0	7.97	1.1	1.39	0.3	ND	0	ND	0	2.5
10/14/2008	stain	0	1.17	0.1	stain	0	4.04	0.75	2.68	0.4	ND	0	7.96	1.1	1.52	0.3	ND	0	ND	0	2.65
10/28/2008	stain	0	1.37	0.2	stain	0	3.92	0.7	2.73	0.35	ND	0	7.88	1	1.4	0.3	ND	0	ND	0	2.55
11/11/2008	stain	0	1.48	0.2	stain	0	3.9	0.7	2.78	0.35	ND	0	8.15	1	1.33	0.25	ND	0	ND	0	2.5
11/25/2008	stain	0	1.35	0.2	stain	0	3.79	0.75	2.37	0.4	ND	0	7.84	1.1	1.04	0.25	ND	0	ND	0	2.7
12/13/2008	stain	0	1.43	0.2	stain	0	3.99	0.7	2.66	0.4	ND	0	7.97	1.2	1.13	0.2	ND	0	ND	0	2.7
12/23/2008	stain	0	1.38	0.2	stain	0	3.68	0.7	2.17	0.4	ND	0	8.34	0.8	1.12	0.2	ND	0	ND	0	2.3
1/6/2009	stain	0	1.18	0.2	stain	0	3.94	0.7	2.56	0.4	ND	0	8.11	1	1.29	0.2	ND	0	ND	0	2.5
1/20/2009	stain	0	1.44	0.25	stain	0	4.2	0.75	2.72	0.4	ND	0	8.07	0.9	0.94	0.2	ND	0	ND	0	2.5
2/3/2009	stain	0	3.77	0.2	stain	0	5.33	0.7	3.89	0.4	ND	0	9.33	0.9	3.29	0.25	ND	0	ND	0	2.45
2/18/2009	stain	0	1.49	0.25	stain	0	3.63	0.75	2.46	0.45	ND	0	7.96	0.9	1.32	0.2	ND	0	ND	0	2.55
3/4/2009	stain	0	1.99	0.25	stain	0	3.59	0.6	2.6	0.4	ND	0	7.74	1	1.03	0.2	ND	0	ND	0	2.45
3/17/2009	NM	0	NM	0	NM	0	NM	0	NM	0	NM	0	7.55	1	NM	0	NM	0	NM	0	1
3/18/2009	stain	0	1.89	0.25	stain	0	3.77	0.7	2.47	0.4	ND	0	6.18	0.65	0.97	0.15	ND	0	ND	0	2.15
3/31/2009	stain	0	1.81	0.2	stain	0	3.89	0.7	2.38	0.4	ND	0	6.94	0.9	0.94	0.1	ND	0	ND	0	2.3
4/14/2009	stain	0	1.5	0.3	stain	0	3.74	0.8	2.22	0.3	ND	0	6.6	0.9	1.09	0.1	ND	0	ND	0	2.4
5/1/2009	stain	0	1.54	0.3	stain	0	4.03	0.6	2.1	0.3	ND	0	6.74	0.75	1.27	0.2	ND	0	ND	0	2.15
5/15/2009	stain	0	1.6	0.25	stain	0	3.77	0.7	2.16	0.4	ND	0	7.2	0.75	1.02	0.2	ND	0	ND	0	2.3
5/27/2009	stain	0	1.41	0.3	stain	0	3.54	0.65	2.02	0.4	ND	0	6.75	0.95	0.82	0.3	ND	0	ND	0	2.6
6/9/2009	stain	0	1.5	0.3	stain	0	4	0.7	2.12	0.4	ND	0	6.99	1	0.86	0.3	ND	0	ND	0	2.7
6/25/2009	stain	0	1.54	0.3	stain	0	3.96	0.75	1.96	0.5	ND	0	7.43	0.8	0.63	0.25	ND	0	ND	0	2.6
7/9/2009	stain	0	1.71	0.3	stain	0	3.82	0.7	2.39	0.4	ND	0	7.13	0.9	0.91	0.1	ND	0	ND	0	2.4

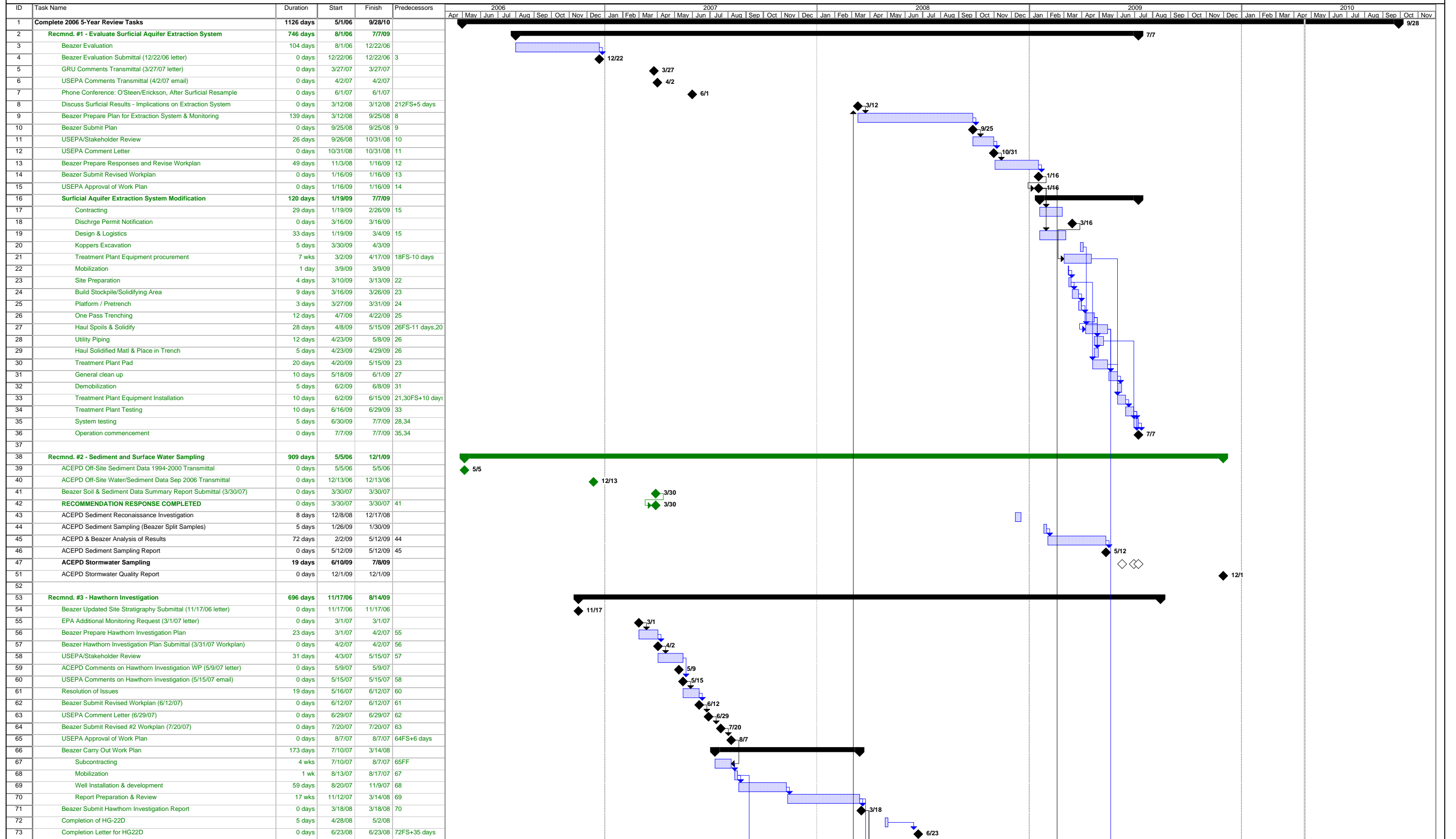
Hawthorn Group Passive NAPL Recovery (Page 4 of 4)

Well	HG-9S		HG-10S		HG-10D		HG-11S		HG-12S		HG-12D		HG-15S		HG-16S		HG-16D		FW-6		Total Vol. removed (gal)
	Thickness (ft)	Vol. Removed (gal)	Thickness (ft)	Vol. Removed (gal)	Thickness (ft)	Vol. Removed (gal)	Thickness (ft)	Vol. Removed (gal)	Thickness (ft)	Vol. Removed (gal)	Thickness (ft)	Vol. Removed (gal)	Thickness (ft)	Vol. Removed (gal)	Thickness (ft)	Vol. Removed (gal)	Thickness (ft)	Vol. Removed (gal)	Thickness (ft)	Vol. Removed (gal)	
7/24/2009	stain	0	1.95	0.25	stain	0	3.98	0.7	3.25	0.3	ND	0	6.78	1	0.97	0.1	ND	0	ND	0	2.35
8/6/2009	stain	0	1.83	0.25	stain	0	3.42	0.8	2.95	0.5	ND	0	7.36	1.1	1.03	0.2	ND	0	ND	0	2.85
8/20/2009	stain	0	1.87	0.3	stain	0	3.43	0.8	2.42	0.5	ND	0	7.93	1.1	1.07	0.2	stain	0	ND	0	2.9
9/3/2009	stain	0	1.81	0.3	stain	0	2.84	0.8	2.06	0.3	ND	0	7.04	1	0.92	0.1	stain	0	ND	0	2.5
9/16/2009	stain	0	1.53	0.3	stain	0	2.7	0.7	2.23	0.35	ND	0	6.73	0.8	1.05	0.15	stain	0	ND	0	2.3
9/30/2009	stain	0	2.1	0.3	stain	0	2.66	0.6	2.51	0.4	ND	0	6.69	0.9	1.13	0.2	stain	0	ND	0	2.4
10/21/2009	stain	0	2.83	0.3	stain	0	2.69	0.65	2.96	0.5	ND	0	6.94	1.05	1.21	0.2	stain	0	NM	0	2.7
11/5/2009	stain	0	3.01	0.3	stain	0	2.91	0.6	2.86	0.6	ND	0	6.75	2.1	1.33	0.2	stain	0	NM	0	3.8
11/18/2009	stain	0	1.88	0.3	stain	0	2.78	0.6	2.78	0.4	ND	0	5.15	1.6	1.57	0.2	stain	0	NM	0	3.1
12/1/2009	stain	0	1.7	0.2	stain	0	2.54	0.6	2.92	0.45	ND	0	4	1	1.03	0.1	stain	0	NM	0	2.35
12/17/2009	stain	0	1.59	0.2	stain	0	2.69	0.5	2.79	0.5	ND	0	3.9	1	1.55	0.2	stain	0	NM	0	2.4
12/31/2009	stain	0	2.08	0.3	stain	0	2.54	0.6	2.74	0.4	ND	0	3.6	0.9	0.93	0.1	stain	0	NM	0	2.3
1/14/2010	stain	0	1.98	0.25	stain	0	2.38	0.6	3.03	0.4	ND	0	3.57	0.9	1.2	0.2	stain	0	NM	0	2.35
1/26/2010	stain	0	1.55	0.2	stain	0	2.39	0.5	2.06	0.3	ND	0	NA	0.65	1.06	0.1	stain	0	NM	0	1.75
2/10/2010	stain	0	1.51	0.1	stain	0	2.45	0.4	2.93	0.3	ND	0	3.33	0.65	1.15	0.1	stain	0	NM	0	1.55
2/25/2010	stain	0	1.8	0.25	stain	0	2.54	0.4	2.73	0.3	ND	0	3.13	0.4	0.95	0.1	stain	0	NM	0	1.45
Total Removed		0.1		55.75		0.0		96.20		66.65		0.0		105.36		53.25		0.0		0.0	377.31

Notes:

- 6/19/04 measured with bailer
- 7/07/04 measured with weighted cotton string
- Other dates used Bailer & Interface Probe
- ND indicates NAPL not detected
- NM indicates measurement not taken
- Stain indicates that NAPL stained measurement probe, but thickness was unmeasurable
- Blank indicated no measured DNAPL removal
- 10/25/05 began two-week schedule
- 5/17/06 used low-flow pump (as opposed to the bailer)
- 7/10/07 RH performed bailing
- 11/13/07 New Heron Oil/Water Interface Probe (H01L/SM01L) now in use
- 3/4/08 through 8/25/08 Key Environmental pumping well running 8 ft away from HG-10S and HG-10D
- 12/23/08 Michael Toundas performed DNAPL recovery
- 2/3/2009 difficulties with obtaining DNAPL/water interface with new tape
- 3/18/09 - only performed DNAPL recovery at HG-15S
- starting on 8/20/09 - used peristaltic pump at HG-11S & HG-15S; stain observed at HG-16D and M-22B
- 10/21/2009 - FW-6 no longer measured due to Upper Floridan IRM

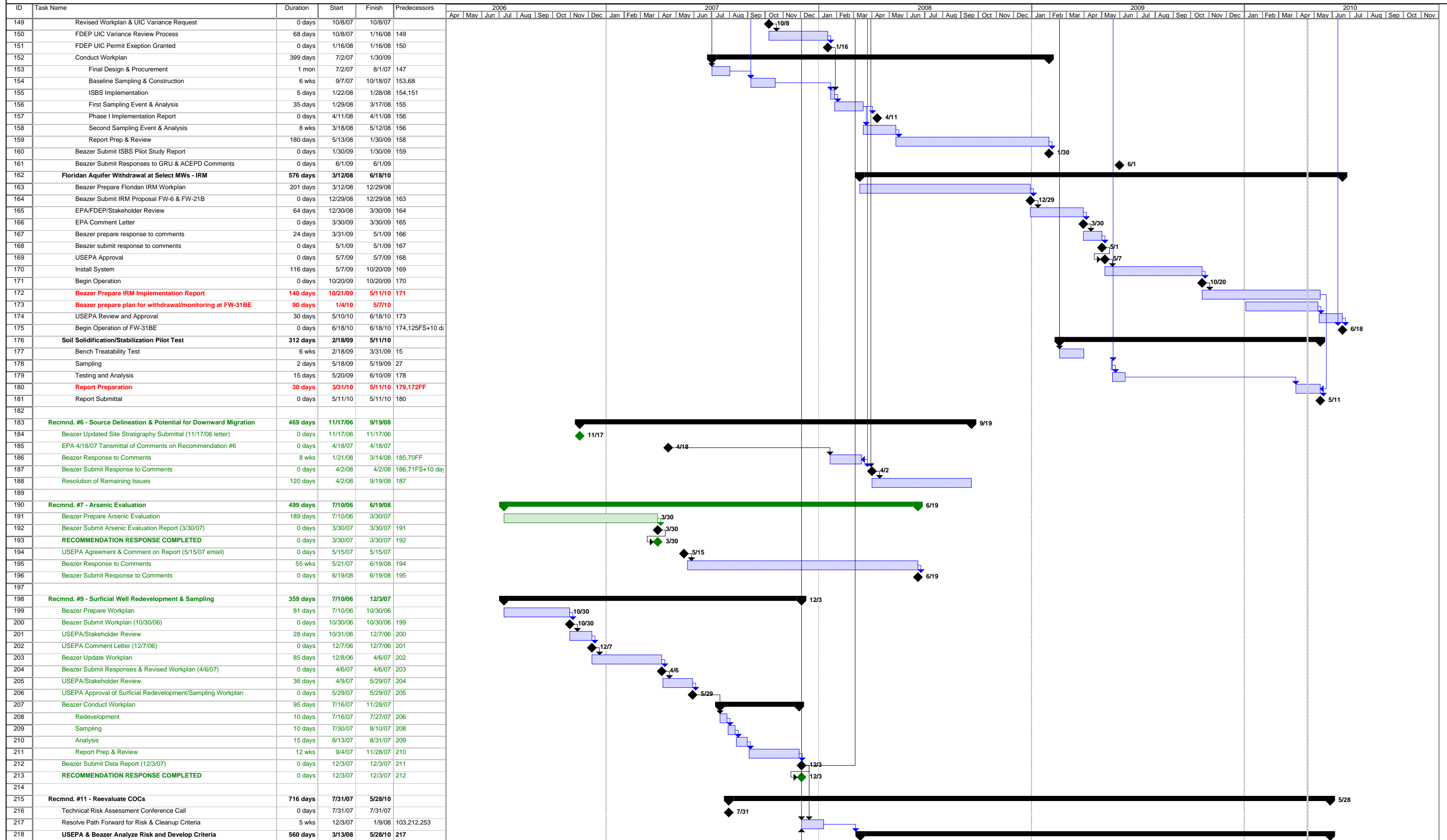
Cabot Carbon/Koppers Site: Combined Beazer USEPA Schedule (DRAFT FOR DISCUSSION)



Date: 4/19/10
 Current/In-Progress Item
 Completed Major Task

Task [Bar] Milestone [Diamond] Summary [Arrow]

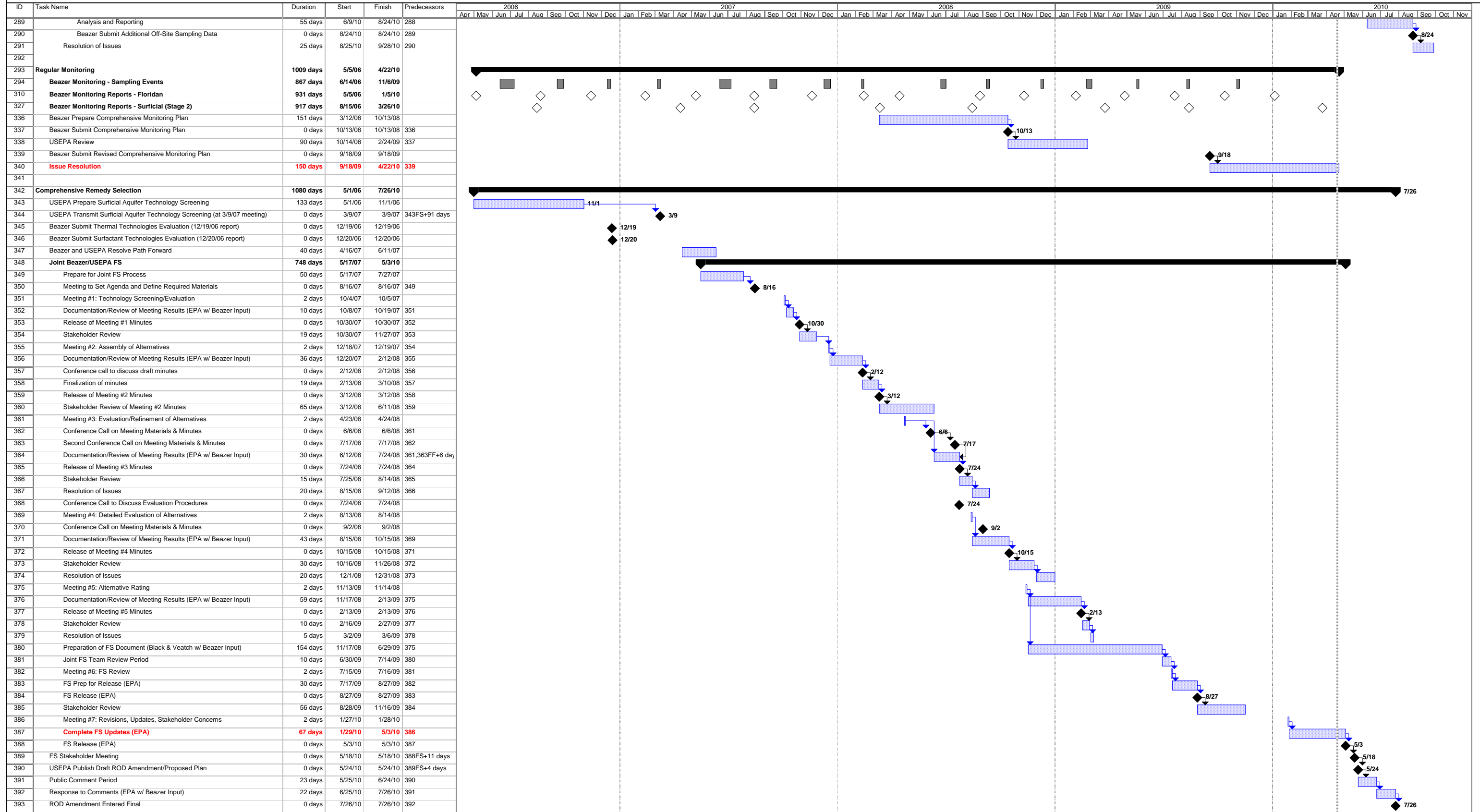
Cabot Carbon/Koppers Site: Combined Beazer USEPA Schedule (DRAFT FOR DISCUSSION)



Date: 4/19/10
 Current/In-Progress Item
 Completed Major Task

Task Milestone Summary

Cabot Carbon/Koppers Site: Combined Beazer USEPA Schedule (DRAFT FOR DISCUSSION)



Date: 4/19/10
 Current/In-Progress Item
 Completed Major Task

Task Milestone ◆ Summary █